

Pelloni Preserve

Trail Map

Open Sunrise to Sunset

Trail Use Guidelines:

- Observe posted rules and regulations
- Off-road vehicles are prohibited
- Be aware of other trail users
- Leave no trace, please carry out trash
- During hunting season wear blaze orange

Trails:

- Tomaquag Trail 1.1 mi (white diamond)
- Dead Truck Trail 0.3 mi (blue diamond)
- Drum Rock Trail 0.4 mi (yellow square)
- Cut-over Trail 0.1 mi (blue rectangle)
- Dead Lost Trail 0.1 mi (yellow diamond)
- High Cliff Trail 0.03 mi (white square)

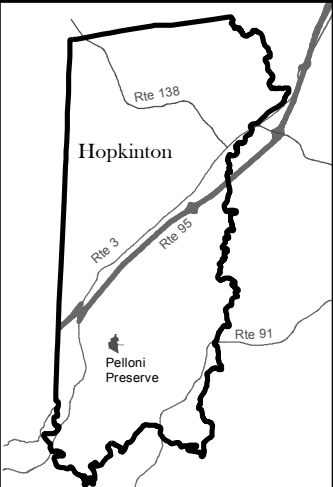
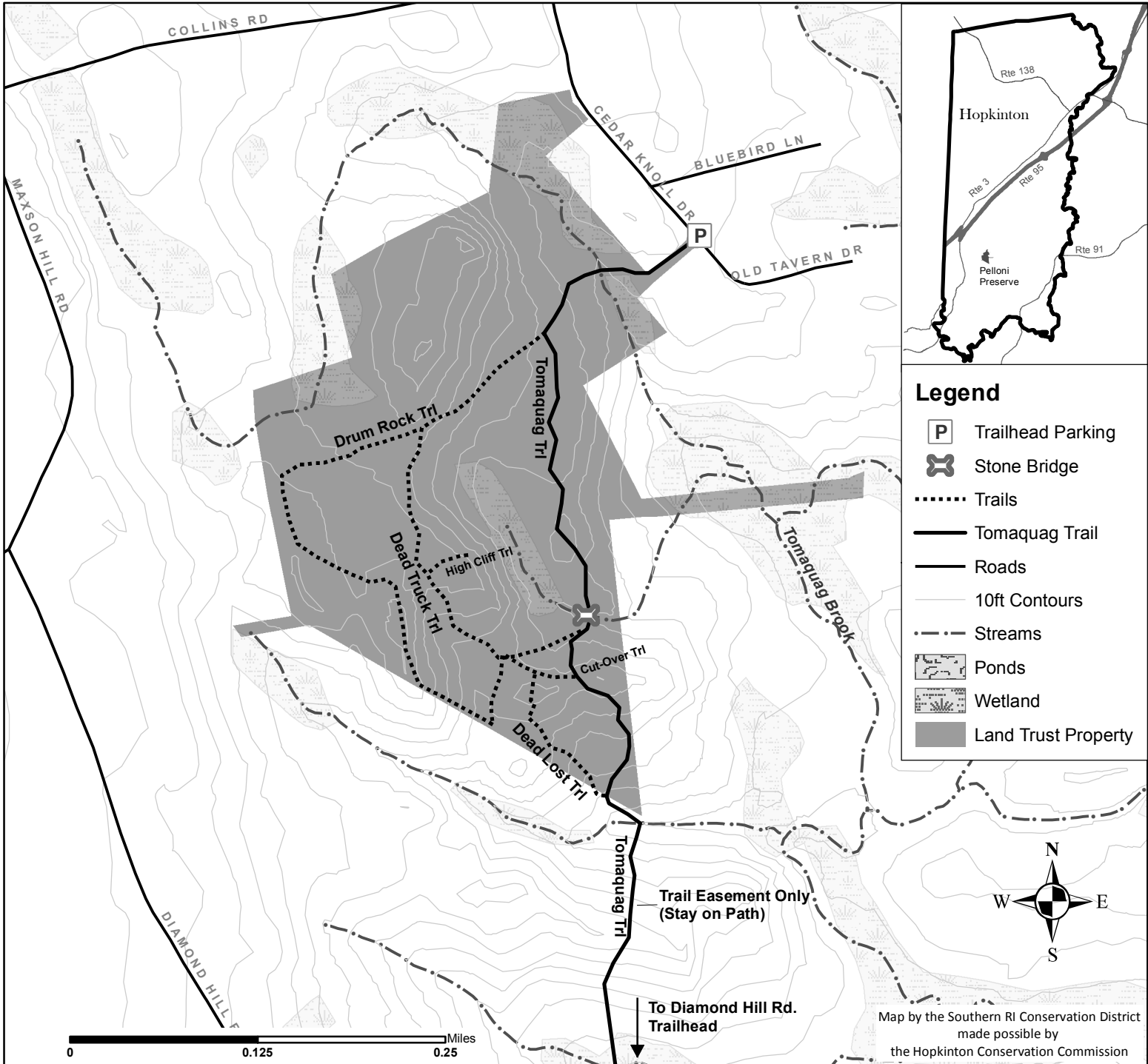
Site Description:

Two wooded, hilly tracts comprise the Pelloni Preserve. The northern tract is owned by HLT and its eastern spur reaches to Tomaquag Brook adjacent to the site of Hopkinton's first village. The spur to the brook is how dairy cows were watered. A 25 foot granite cliff complete with small caves separates a perched wetlands from the upland forest. A man-made drainage channel at the bottom of the cliff is spanned by a traditional stone slab bridge. Unusual Native American stone works are located on the property. The second tract consists of a trail easement; part of the greater Tomaquag Trail north - south system and combined, the tracts add 1.1 miles to Tomaquag Trail.

Note:

As of Fall 2013, trails are rudimentary. Trails are flagged but final improvements such as widening, signs and permanent blazing are not yet completed.

Find this map and more at:
www.hopkintonri.org
 and at www.exploreri.org



Legend

- P** Trailhead Parking
- Stone Bridge
- Trails
- Roads
- 10ft Contours
- Streams
- Ponds
- Wetland
- Land Trust Property

Map by the Southern RI Conservation District
 made possible by
 the Hopkinton Conservation Commission

Pelloni Preserve

Trail Map

Open Sunrise to Sunset

Trail Use Guidelines:

- Observe posted rules and regulations
- Off-road vehicles are prohibited
- Be aware of other trail users
- Leave no trace, please carry out trash
- During hunting season wear blaze orange

Trails:

- Tomaquag Trail 1.1 mi (white diamond)
- Dead Truck Trail 0.3 mi (blue diamond)
- Drum Rock Trail 0.4 mi (yellow square)
- Cut-over Trail 0.1 mi (blue rectangle)
- Dead Lost Trail 0.1 mi (yellow diamond)
- High Cliff Trail 0.03 mi (white square)

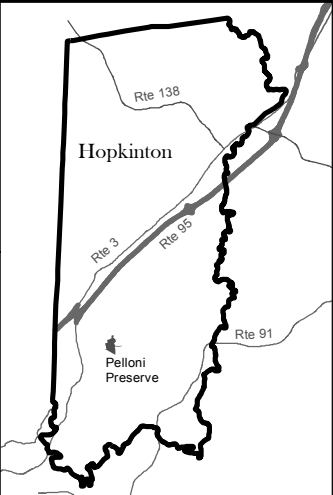
Site Description:

Two wooded, hilly tracts comprise the Pelloni Preserve. The northern tract is owned by HLT and its eastern spur reaches to Tomaquag Brook adjacent to the site of Hopkinton's first village. The spur to the brook is how dairy cows were watered. A 25 foot granite cliff complete with small caves separates a perched wetlands from the upland forest. A man-made drainage channel at the bottom of the cliff is spanned by a traditional stone slab bridge. Unusual Native American stone works are located on the property. The second tract consists of a trail easement; part of the greater Tomaquag Trail north - south system and combined, the tracts add 1.1 miles to Tomaquag Trail.

Note:

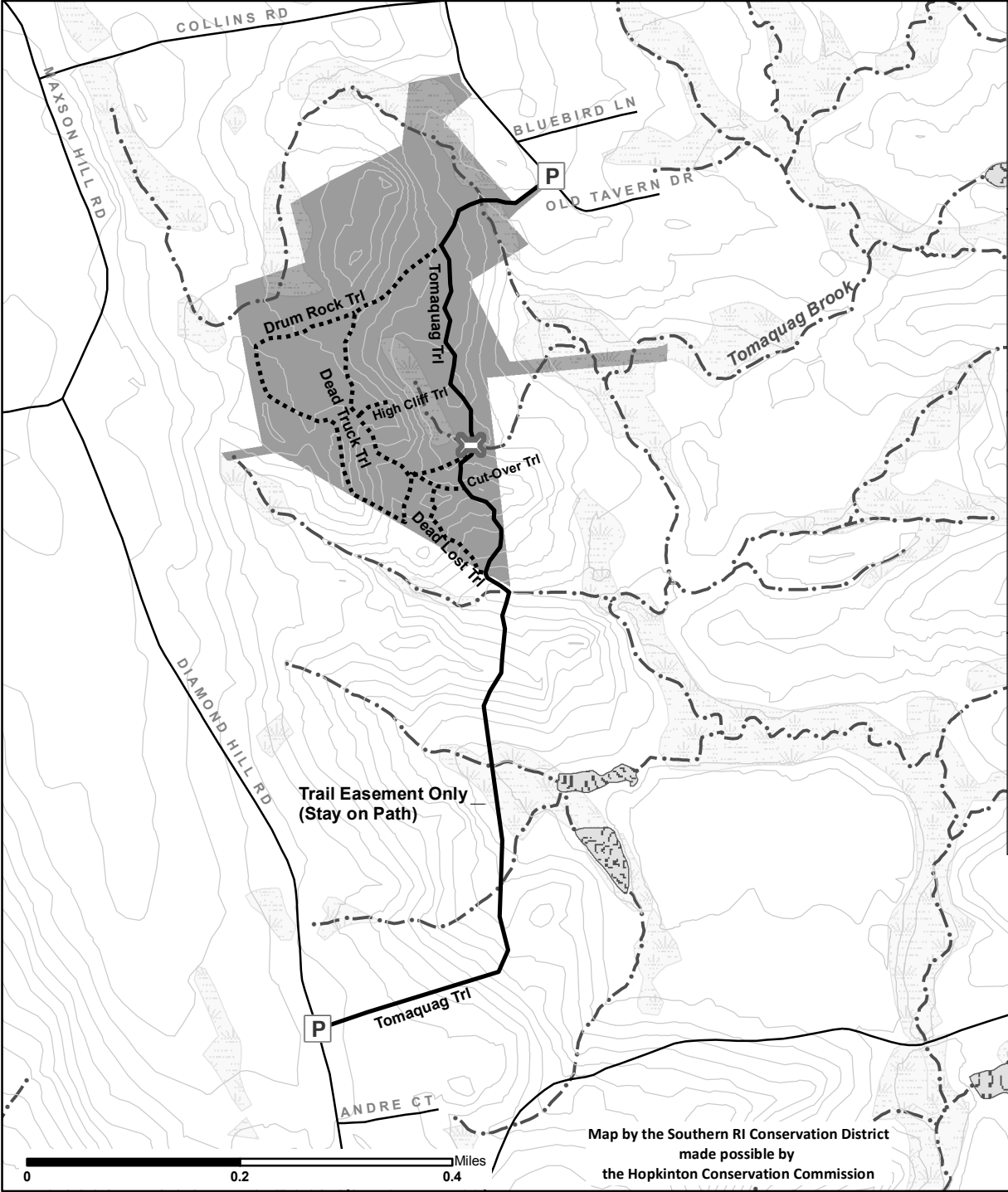
As of Fall 2013, trails are rudimentary. Trails are flagged but final improvements such as widening, signs and permanent blazing are not yet completed.

Find this map and more at:
www.hopkintonri.org
 and at www.exploreri.org



Legend

- Trailhead Parking
- Stone Bridge
- Trails
- Tomaquag Trail
- Roads
- 10ft Contours
- Streams
- Ponds
- Wetland
- Land Trust Property



Map by the Southern RI Conservation District
 made possible by
 the Hopkinton Conservation Commission

Trail Easement Only
 (Stay on Path)